

























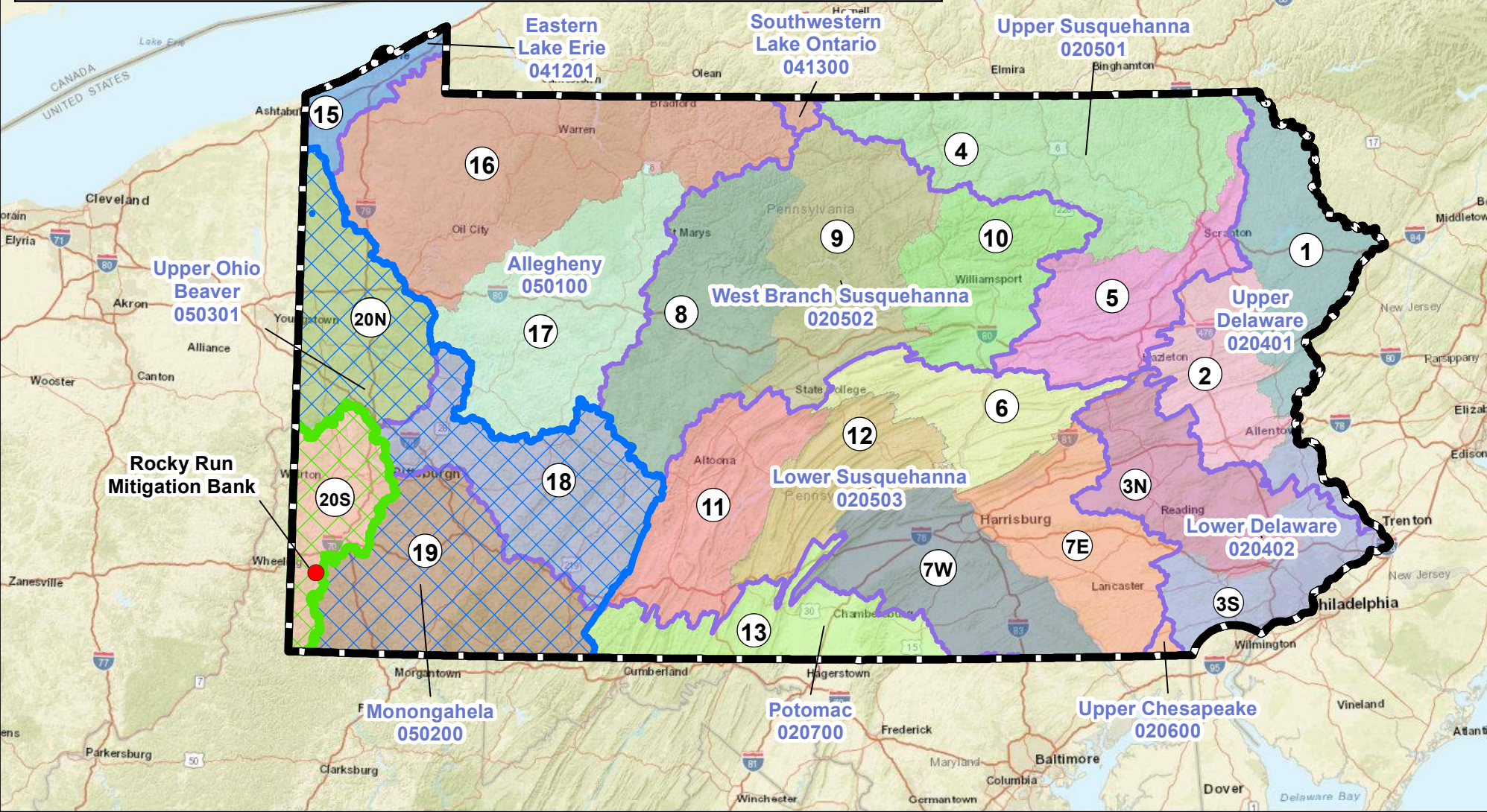
	Rocky Run Site Location	Service Area	 3S	 7E	 10	 15	 19
	Pennsylvania Boundary	 1	 4	 7W	 11	 16	 20N
	Primary Service Area (PA 20 S)	 2	 5	 8	 12	 17	 20S
	USACE Secondary Service Area (SSA) (PA 18, 19, 20N)*	 3N	 6	 9	 13	 18	
	HUC6 Boundary						

*The SSA is defined as the adjacent subbasins (18, 19, 20N) for sales associated with mitigation required by the Corps. For sales associated with mitigation required by the PADEP, the secondary service area is determined on a case-by-case basis by the reviewing project manager.



Rocky Run Mitigation Project Service Area Map
 Upper Ohio-Wheeling - 05030106
 Washington County, PA

Map Projection: NAD_1983_StatePlane_PA_South_FIPS_3702_Feet

For Credit Sales:
kae@ecocreditmarketing.com
 352.874.7370

Date: 1/24/2022